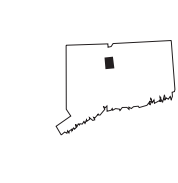
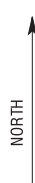


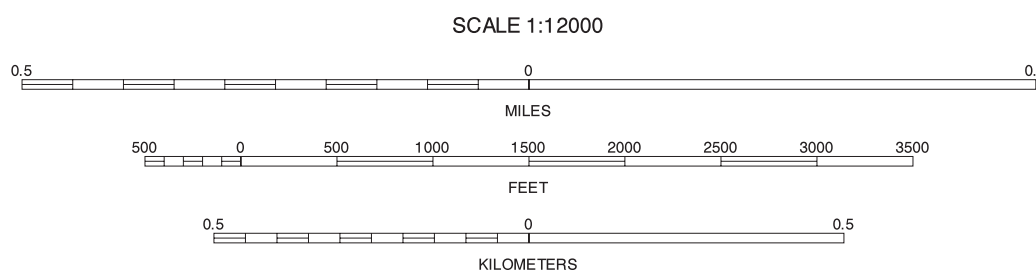


This soil survey was compiled by the U.S. Department of Agriculture, Natural Resources Conservation Service and cooperating agencies. Base maps are orthophotographs prepared by the Natural Resources Conservation Service from 1990-1992 aerial photography. Hydrography and cultural features were acquired from USGS and NRCS and edited to enhance the clarity of the soils information.

North American Datum of 1983 (NAD83), GRS80 Spheroid 1000-meter ticks Universal Transverse Mercator, zone 18. Coordinate grid ticks and land division data, if shown, are approximately positioned. Digital data are available for this quadrangle.



QUARTER QUADRANGLE LOCATION



67	68	69	67 TARIFFVILLE SW
68	68	69	68 WINDSOR LOCKS SW
69	68	69	69 AVON NW
96	96	96	96 HARTFORD NORTH NW
125	126	127	125 AVON SW
			126 AVON SE
			127 HARTFORD NORTH SW

INDEX TO ADJOINING 3.75 MAPS

AVON NE, CONNECTICUT  
3.75 MINUTE SERIES  
SHEET NUMBER 97 OF 409

Soil map delineations extending beyond the dashed white quadrangle neartline are for reference only and are included on adjacent map sheets.