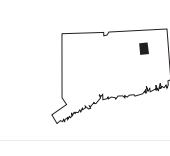
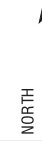


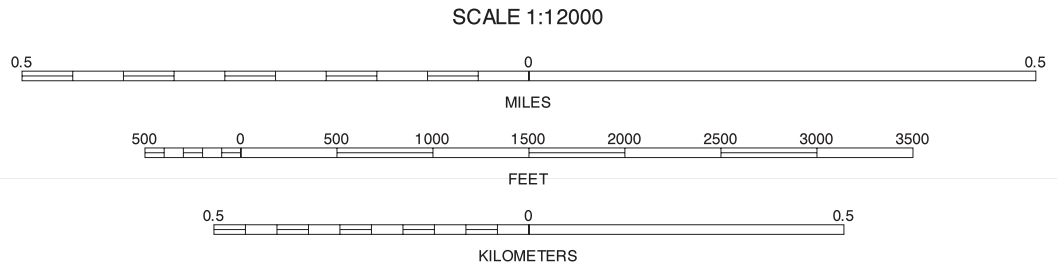


This soil survey was compiled by the U.S. Department of Agriculture, Natural Resources Conservation Service and cooperating agencies. Base maps are orthophotographs prepared by the Natural Resources Conservation Service from 1990-1992 aerial photography. Hydrography and cultural features were acquired from USGS and NRCS and edited to enhance the clarity of the soils information.

North American Datum of 1983 (NAD83), GRS80 Spheroid 1000-meter ticks, Universal Transverse Mercator, zone 18. Coordinate grid ticks and land division data, if shown, are approximately positioned. Digital data are available for this quadrangle.



QUARTER QUADRANGLE LOCATION



76	77	78	79
105	107	109	111
134	135	136	137

INDEX TO ADJOINING 3.75 MAPS

SPRING HILL NW, CONNECTICUT  
3.75 MINUTE SERIES  
SHEET NUMBER 106 OF 409

Soil map delineations extending beyond the dashed white quadrangle neckline are for reference only and are included on adjacent map sheets.