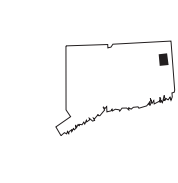
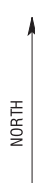


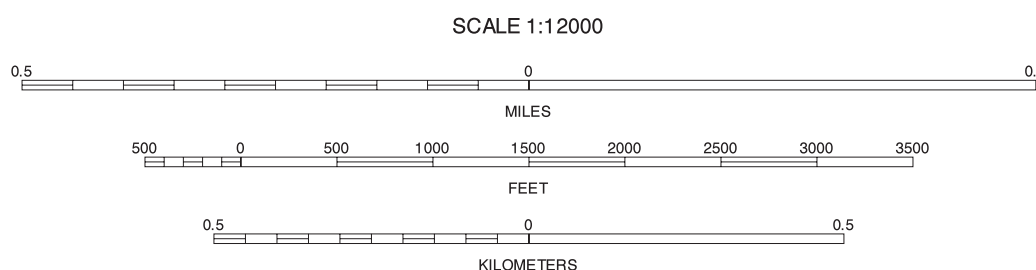


This soil survey was compiled by the U.S. Department of Agriculture, Natural Resources Conservation Service and cooperating agencies. Base maps are orthorectified photographs prepared by the Natural Resources Conservation Service from 1990-1992 aerial photography. Hydrography and cultural features were acquired from USGS and NRCS and edited to enhance the clarity of the soils information.

North American Datum of 1983 (NAD83), GRS80 Spheroid 1000-meter ticks Universal Transverse Mercator, zone 19. Coordinate grid ticks and land division data, if shown, are approximately positioned. Digital data are available for this quadrangle.



QUARTER QUADRANGLE LOCATION



SCALE 1:12000

110	111	112
139	141	
168	169	170

INDEX TO ADJOINING 3.75 MAPS

DANIELSON SE, CONNECTICUT
3.75 MINUTE SERIES
SHEET NUMBER 140 OF 409

Soil map delineations extending beyond the dashed white quadrangle neckline are for reference only and are included on adjacent map sheets.