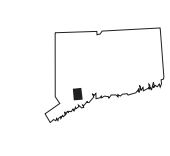
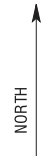
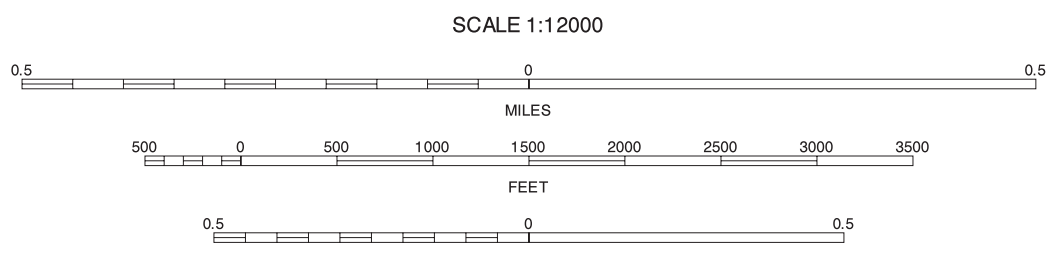


This soil survey was compiled by the U.S. Department of Agriculture, Natural Resources Conservation Service and cooperating agencies. Base maps are orthophotographs prepared by the Natural Resources Conservation Service from 1990-1992 aerial photography. Hydrography and cultural features were acquired from USGS and NRCS and edited to enhance the clarity of the soils information.

North American Datum of 1983 (NAD83), GRS80 Spheroid 1000-meter ticks: Universal Transverse Mercator, zone 18. Coordinate grid ticks and land division data, if shown, are approximately positioned. Digital data are available for this quadrangle.



QUARTER QUADRANGLE LOCATION



322	323	324	322 LONG HILL NW
			323 LONG HILL NE
			324 ANSONIA NW
			325 ANSONIA SW
350		352	350 LONG HILL SW
			352 ANSONIA SW
			376 BRIDGEPORT NW
			377 BRIDGEPORT NE
376	377	378	378 MILFORD NW

INDEX TO ADJOINING 3.75 MINUTE MAPS

LONG HILL SE, CONNECTICUT
3.75 MINUTE SERIES
SHEET NUMBER 351 OF 409

Soil map delineations extending beyond the dashed white quadrangle neoline are for reference only and are included on adjacent map sheets.