


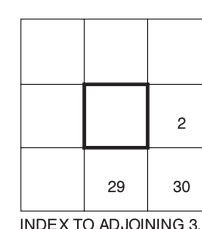
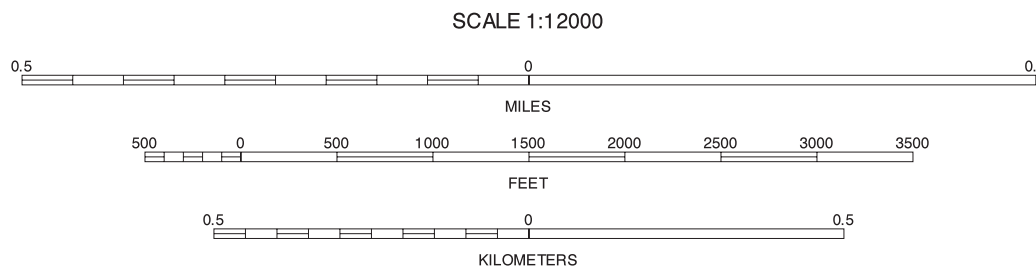


This soil survey was compiled by the U.S. Department of Agriculture, Natural Resources Conservation Service and cooperating agencies. Base maps are orthophotographs prepared by the Natural Resources Conservation Service from 1990-1992 aerial photography. Hydrography and cultural features were acquired from USGS and NRCS and edited to enhance the clarity of the soils information.

North American Datum of 1983 (NAD83), GRS80 Spheroid 1000-meter ticks Universal Transverse Mercator, zone 18. Coordinate grid ticks and land division data, if shown, are approximately positioned. Digital data are available for this quadrangle.



QUARTER QUADRANGLE LOCATION



2 BASH BISH FALLS SE
29 SHARON NW
30 SHARON NE

INDEX TO ADJOINING 3.75 MAPS

BASH BISH FALLS SW, CONNECTICUT
3.75 MINUTE SERIES
SHEET NUMBER 1 OF 409

Soil map delineations extending beyond the dashed white quadrangle neartine are for reference only and are included on adjacent map sheets.