



2009 CRCOG Orthophoto
Suffield, CT
(East)

EXPLANATION

This map displays 2009 Capitol Region Council of Governments (CRCOG) Orthophotography. The imagery is very high resolution, (3 inches, (0.25 ft) per image pixel), color, leaf off and covers the towns of Andover, Avon, Bloomfield, Bolton, Canton, East Granby, East Hartford, East Windsor, Ellington, Enfield, Farmington, Glastonbury, Granby, Hartford, Hebron, Manchester, Marlborough, Newington, Plainville, Rocky Hill, Simsbury, Somers, South Windsor, Suffield, Tolland, Vernon, West Hartford, Wethersfield, Windsor, and Windsor Locks. The imagery was taken during the Spring of 2009. The high resolution of the imagery allows for a map of

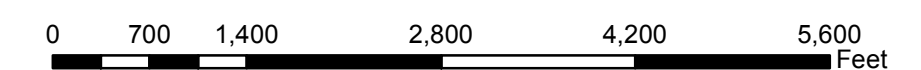
comprehensive, detailed planimetric data. It is intended to support mapping at 1:1,200 (1 inch = 100 feet) scale. The location and shape of features in other GIS layers will not exactly match information shown in the aerial photography primarily due to differences in spatial accuracy and data collection dates. Street-level data such as major interstates, US routes, state routes, streets, railroads, and ferry crossings are displayed but may not match the locations of such features on the orthophotography. Also shown are airports, hospitals, educational facilities, train stations, and town boundaries. Important geographic locations and waterbodies are labeled.

DATA SOURCES

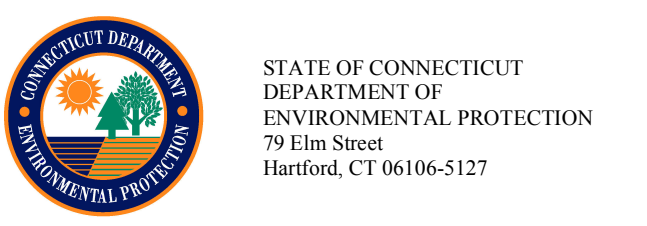
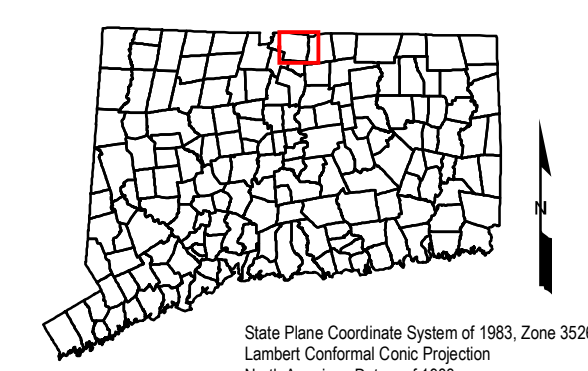
ORTHOPHOTOGRAPHY - The originators for the imagery are the Capitol Region Council of Governments, (CRCOG), and the Connecticut Office of Policy Management.

BASE MAP DATA - All data is based on 1:24,000 scale and displays geographic names, places and their symbols, town boundaries, airports, and railroads. Base map data is neither current nor complete. Street data is based on TeleAtlas copyrighted data.

MAPS AND DIGITAL DATA - Visit the CT ECO website for this map and a variety of others in PDF format. Visit the CT DEP website to download the base map digital spatial data shown on this map.



Map prepared by CT DEP, January 2011.
Map is not colorfast.
Protect from light and moisture.



STATE OF CONNECTICUT
DEPARTMENT OF
ENVIRONMENTAL PROTECTION
79 Elm Street
Hartford, CT 06106-5127