



## 2012 Color Orthophoto Newington, CT

This map displays 2012 National Agriculture Imagery Program (NAIP) orthophotography for the State of Connecticut. It is a natural color, leaf on, 3.39 feet (1 meter) aerial survey taken in the Summer of 2012. The statewide mosaic is not color balanced so tonal imbalances between individual input image is not corrected. This will create differences in the range and intensity of colors depending on the area viewed. The location and shape of features in other GIS layers will not exactly match

### EXPLANATION

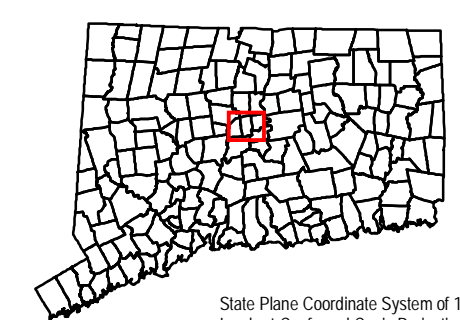
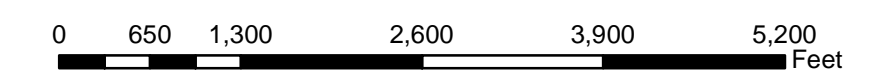
information shown in the aerial photography primarily due to differences in spatial accuracy and data collection dates. Street-level data such as major interstates, US routes, state routes, streets, railroads, and ferry crossings are displayed yet may not match the locations of such features on the orthophotography. Also shown are airports, hospitals, educational facilities, train stations, and town boundaries. Important geographic locations and waterbodies are labeled.

### DATA SOURCES

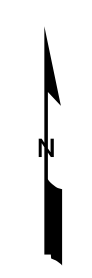
ORTHOPHOTOGRAPHY - National Agriculture Imagery Program, (NAIP), is provided by the USDA's Farm Service Agency through the Aerial Photography Field Office in Salt Lake City.

BASE MAP DATA - Based on data originally from 1:24,000-scale USGS 7.5 minute topographic quadrangle maps published between 1969 and 1992. It includes political boundaries, railroads, airports, geographic names and geographic places. Streets and street names are from Tele Atlas® copyrighted data. Base map information is neither current nor complete.

MAPS AND DIGITAL DATA - Visit the CT ECO website for this map and a variety of others in PDF format. Visit the CT DEP website to download the base map digital spatial data shown on this map.



State Plane Coordinate System of 1983, Zone 3526  
Lambert Conformal Conic Projection  
North American Datum of 1983



STATE OF CONNECTICUT  
DEPARTMENT OF  
ENERGY AND ENVIRONMENTAL PROTECTION  
79 Elm Street  
Hartford, CT 06106-5127

Map prepared by CT DEEP  
January 2013

Map is not colorfast  
Protect from light and moisture