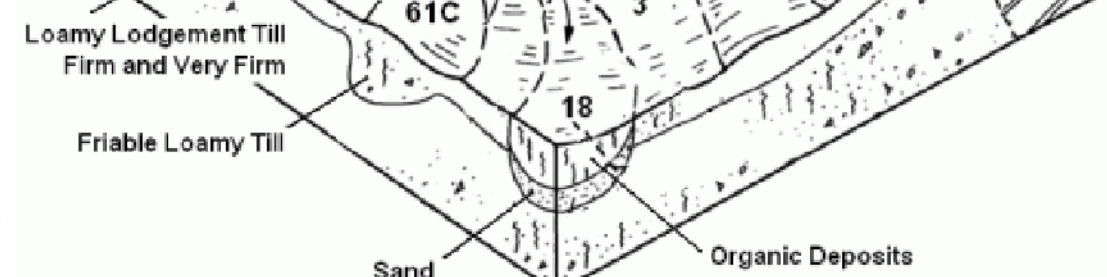


[illegible][illegible]

the landscape. Soil

### Example of soil map units



Additional information is  
[available at \*www.cga.com\*](http://www.cga.com)


Additional information is available in the Soil Survey of the State of Connecticut <http://www.ct.nrcs.usda.gov/soils.html> and at the Soil Data Mart <http://soildatamart.nrcs.usda.gov>.

from the 2007 Soil  
produced by the


**RELATED INFORMATION**  
This map is intended to be printed at its original dimensions in order to maintain the 1:24,000 scale (1 inch = 2000 feet).

**MAPS AND DIGITAL DATA** - Visit the CT ECO website for this map and a variety of others. Visit the NRCS soils website for the soils data shown on this map. Visit the CT DEP website to download the base map

A map of the United States with a rectangular box highlighting the central region, specifically the area around the Great Plains and the Mississippi River valley. This indicates the location of the study area within the country.



U.S. Department of Agriculture  
Natural Resources Conservation Service



U.S. Department of Agriculture  
Natural Resources Conservation Service

