

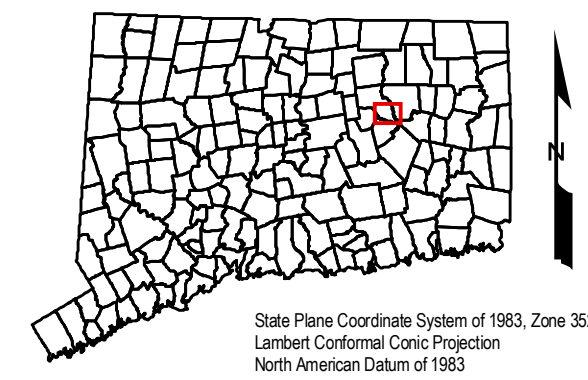
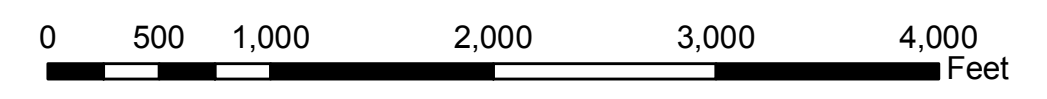
STREET MAP Coventry, CT (Southeast)

EXPLANATION


This map displays street-level data for towns in Connecticut. Included are major interstates, US routes, state routes, streets, railroads, and ferry crossings. Also displayed are airports, hospitals, schools, universities, train stations, town boundaries, and waterbodies such as rivers, streams, and lakes. Important geographic locations and waterbodies are labeled.

DATA SOURCES

BASE MAP DATA - All data is based on 1:24,000 scale and displays geographic names, places and their symbols, town boundaries, railroads, airports, and hydrography. Base map data is neither current nor complete.
STREET DATA - Based on TeleAtlas copyrighted data.
MAPS AND DIGITAL DATA - Visit the CT ECO website for this map and a variety of others in PDF format. Visit the CT DEP website to download the base map digital spatial data shown on this map.



Map prepared by CT DEP, August 2010.
 Map is not colorfast.
 Protect from light and moisture.



STATE OF CONNECTICUT
 DEPARTMENT OF
 ENVIRONMENTAL PROTECTION
 79 Elm Street
 Hartford, CT 06106-5127