









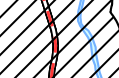





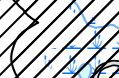


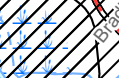







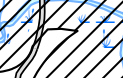





NATURAL DIVERSITY DATA BASE AREAS

DURHAM, CT

LEGEND

-  State and Federal Listed Species
-  Critical Habitat
-  State Boundary
-  County Boundary
-  Town Boundary
-  Interstate
-  US Route
-  State Route
-  Ramp
-  Street
-  Ferry
-  Railroad
-  Watercourse
-  Intermittent Watercourse
-  Shore
-  Drainage Ditch
-  Dam
-  Dredged Channel
-  Aqueduct
-  Water
-  Intermittent Water
-  Flats
-  Rocks
-  Inundated Area
-  Marsh
-  Cranberry Bog
-  Dam
-  Fish Hatchery
-  Aqueduct
-  Sewage Pond
-  Water Tank

EXPLANATION

This map depicts known locations of state and federal listed species and critical habitats. The map is intended to be used as a pre-screening tool to determine the potential for impacts on state listed species and the need for a Natural Diversity Data Base review. To use the map, locate the project boundaries and any additional affected areas on the map. If the project is within a shaded area there may be a potential conflict with a listed species or natural community. For more information use DEEP eFile <https://efiling.deep.ct.gov/DEEPPortal/> to submit a Request for Natural Diversity Data Base State Listed Species Review or Site Assessment. More detailed instructions are available along with the request form on the Department of Energy and Environmental Protection (DEEP) webpage. <https://portal.ct.gov/deep-nddrequest>

Use the CTECO Interactive Map Viewers at <https://cteco.uconn.edu> to more precisely search for and locate sites and to view NDDB Areas with aerial imagery.

Date of Map: December 2024
Natural Diversity Data Base Digital Data

For more information about State Listed Species, contact DEEP, Bureau of Natural Resources, Wildlife Division. email: deep.nddrequest@ct.gov Tel: 860-424-3011

DATA SOURCES

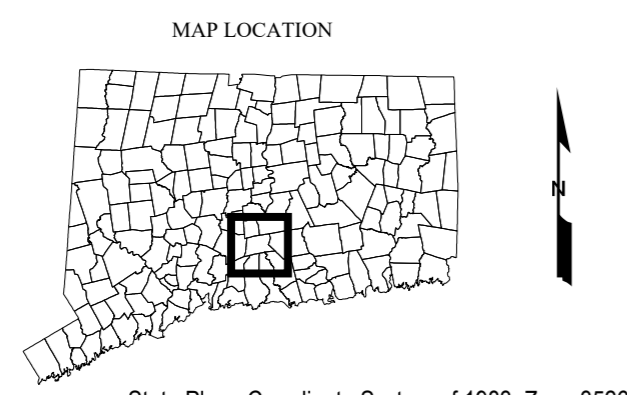
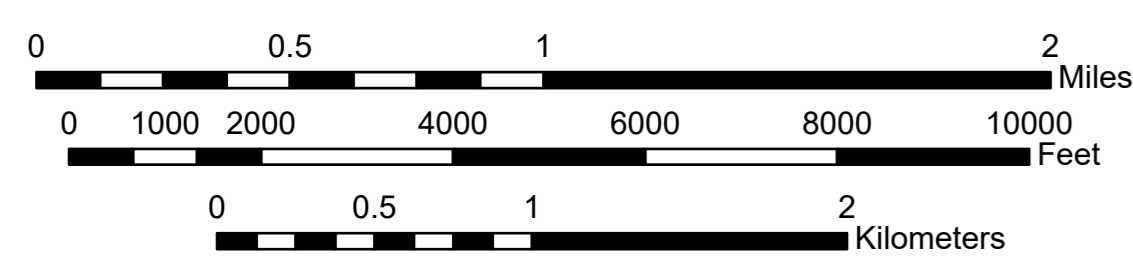
NDDB Information - Locations of state and federal listed species and critical habitats are based on data collected by the Connecticut Department of Energy & Environmental Protection, private conservation groups and the scientific community and compiled by the Natural Diversity Data Base (NDDB). The information is not necessarily the result of comprehensive or site-specific field investigations; in some cases locations have been derived from literature or museum searches or historic records. Exact locations have been buffered to produce generalized locations. The exact species or community location falls somewhere within the shaded area and not necessarily in the center. Information on this map does not include Natural Area Preserves, designated wetland areas or wildlife concentration areas.

political boundaries, railroads, airports, hydrography, geographic names and geographic places. Streets and street names are from Tele Atlas copyrighted data. Base map information is neither current nor complete.

RELATED INFORMATION
This map is intended to be printed at its original dimensions in order to maintain the 1:24,000 scale (1 inch = 2000 feet).

MAPS AND DIGITAL DATA - Visit the DEEP website <https://portal.ct.gov/deep-gis-and-maps/Geographic-Information-Systems> to download the spatial data shown on this map. Visit the CT ECO website <https://cteco.uconn.edu> for this map and a variety of others.

BASE MAP DATA - Based on data originally from 1:24,000-scale USGS 7.5 minute topographic quadrangle maps published between 1969 and 1992. It includes



State Plane Coordinate System of 1983, Zone 3026
Lambert Conformal Conic Projection
North American Datum of 1983

Map prepared by CT DEEP
Map is not colorfast
Protect from light and moisture

