




Natural Diversity Data Base Areas

ROCKY HILL, CT

June 2022

-  State and Federal Listed Species
-  Critical Habitat
-  Town Boundary

NOTE: This map shows general locations of State and Federal Listed Species and Critical Habitats. Information on listed species is collected and compiled by the Natural Diversity Data Base (NDDB) from a variety of data sources. Exact locations of species have been buffered to produce the generalized locations.

This map is intended for use as a preliminary screening tool for conducting a Natural Diversity Data Base Review Request. To use the map, locate the project boundaries and any additional affected areas. If the project is within a hatched area there may be a potential conflict with a listed species. For more information, complete a Request for Natural Diversity Data Base State Listed Species Review form (DEP-APP-007), and submit it to the NDDB along with the required maps and information. More detailed instructions are provided with the request form on our website.
<https://portal.ct.gov/deep-nddbrequest>

Use the CTECO Interactive Map Viewers at <http://cteco.uconn.edu> to more precisely search for and locate a site and to view aerial imagery with NDDB Areas.

QUESTIONS: Department of Energy and Environmental Protection (DEEP)
 79 Elm St, Hartford, CT 06106
 email: deep.nddbrequest@ct.gov
 Phone: (860) 424-3011



Connecticut Department of Energy & Environmental Protection
 Bureau of Natural Resources
 Wildlife Division

