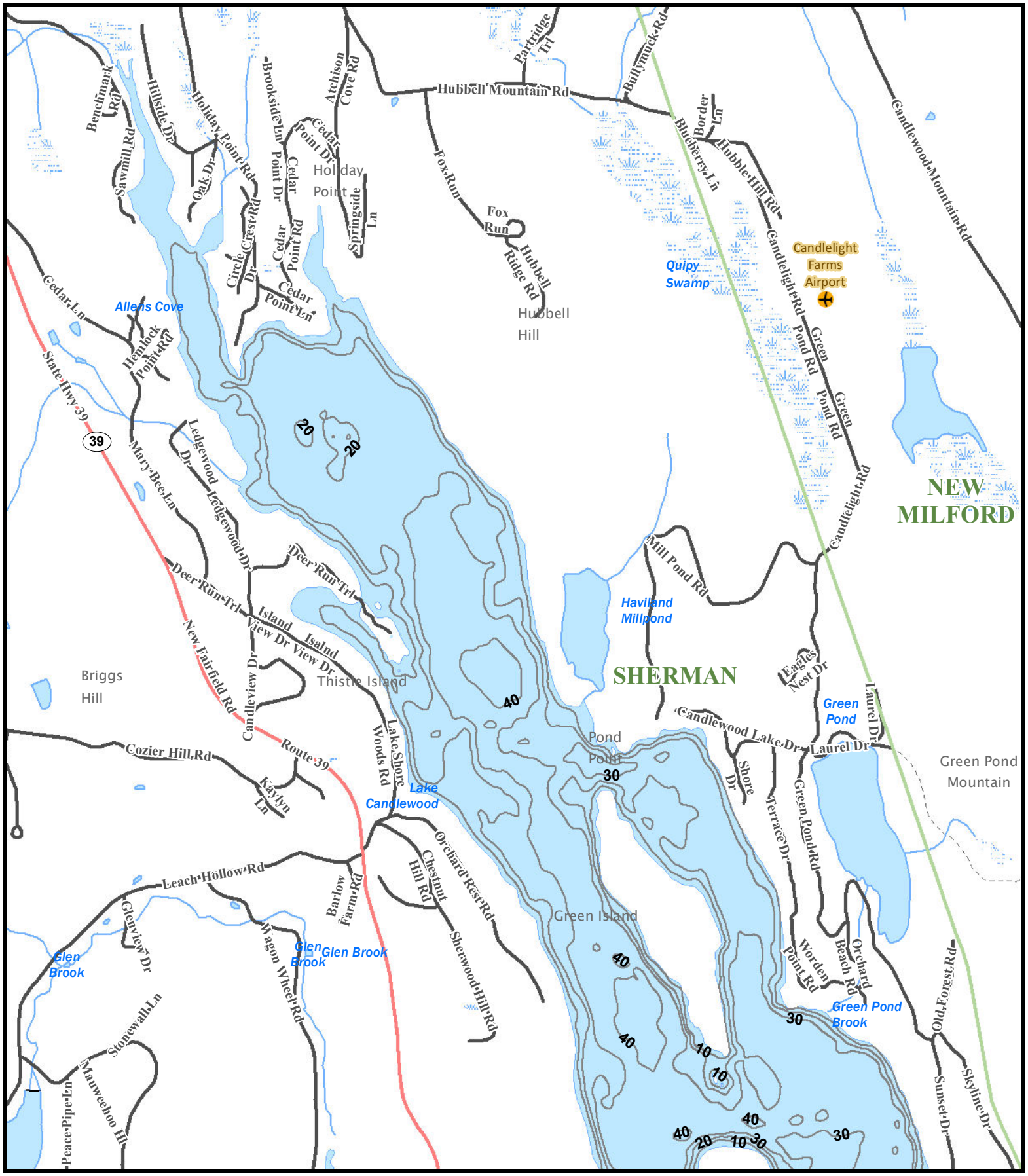

Candlewood Lake (1 of 6)

Sherman, CT

Connecticut Department of Energy & Environmental Protection

This map shows lake depth. It is intended for general informational purposes only. Lake bathymetry contour lines may not align well with other features on the map. Please refer to the Boating or Angler's Guide for current boating regulations. Map date September 2011.

Lake acreage: 5101.14

- Lake depth (ft)
- Trail
- Dam
- DEEP car top/carry-in launch
- DEEP trailered launch

N

0 0.05 0.1 0.2 Miles

0 465 930 1,860 Feet

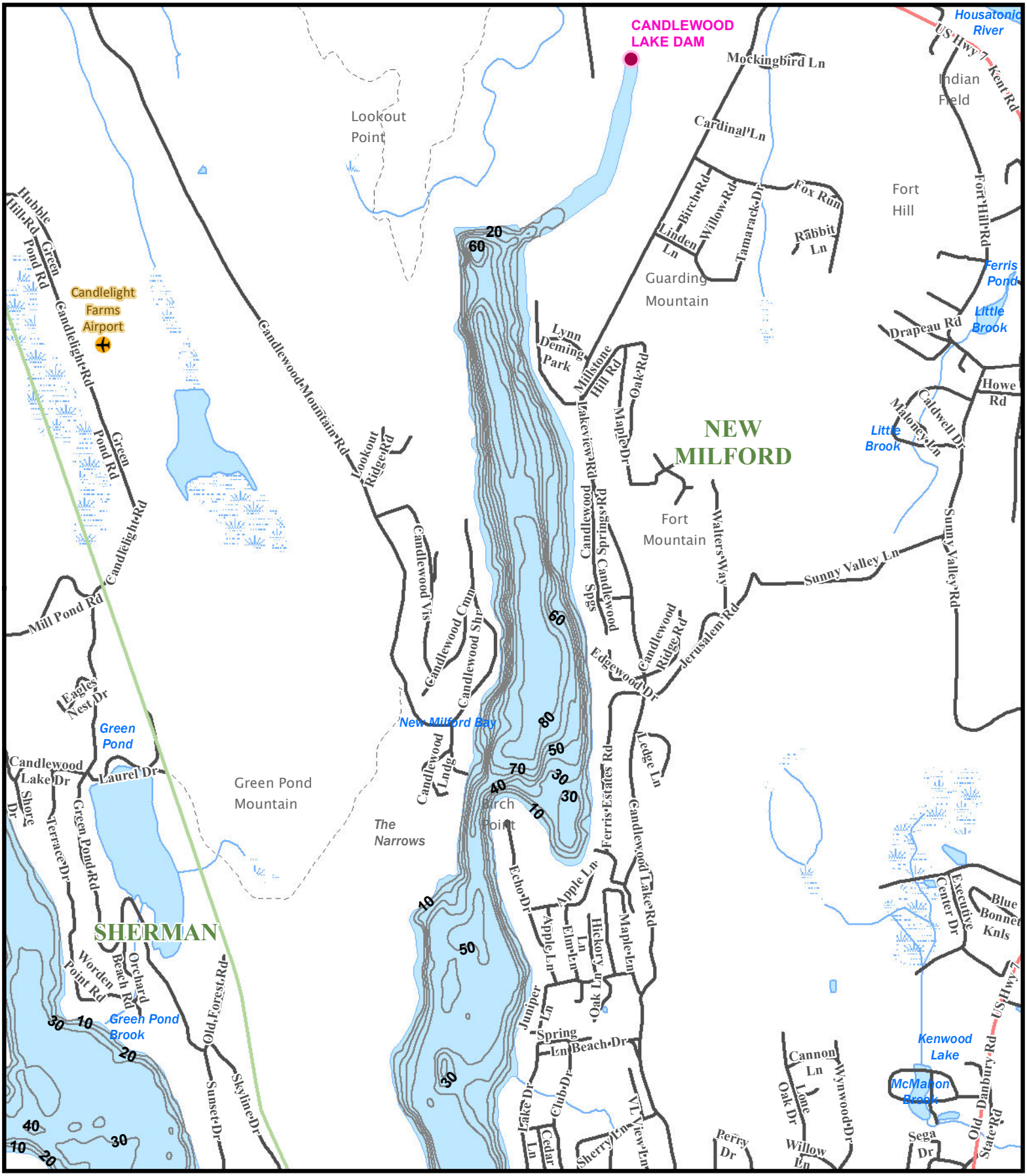

Candlewood Lake (2 of 6)

New Milford, CT

Connecticut Department of Energy & Environmental Protection

This map shows lake depth. It is intended for general informational purposes only. Lake bathymetry contour lines may not align well with other features on the map. Please refer to the Boating or Angler's Guide for current boating regulations. Map date September 2011.

Lake acreage: 5101.14

- Lake depth (ft)
- Trail
- Dam
- DEEP car top/carry-in launch
- DEEP trailered launch

N

0 0.05 0.1 0.2 Miles

0 487.5 975 1,950 Feet

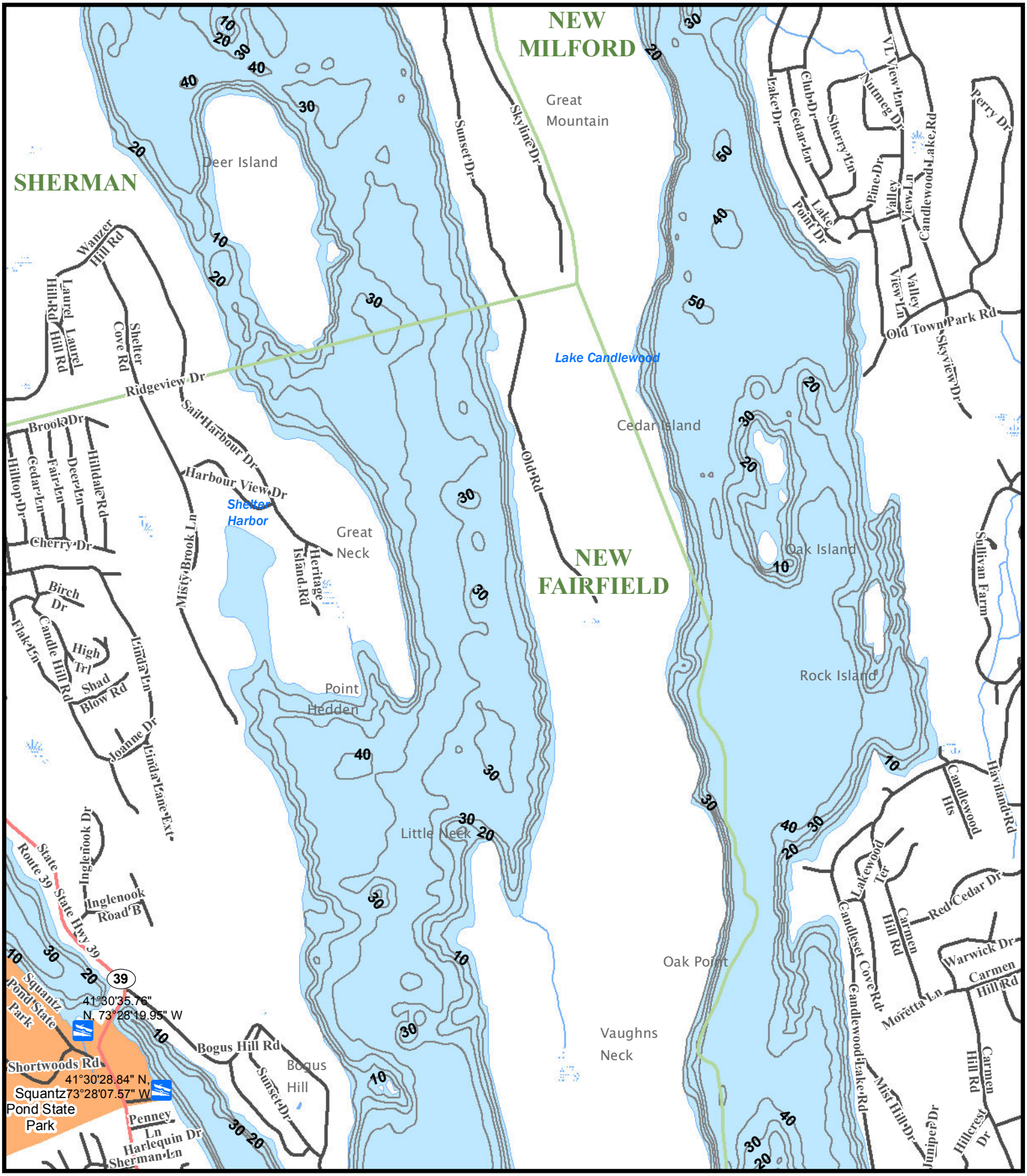

Candlewood Lake (3 of 6)

Sherman, New Milford, and New Fairfield, CT

Connecticut Department of Energy & Environmental Protection

This map shows lake depth. It is intended for general informational purposes only. Lake bathymetry contour lines may not align well with other features on the map. Please refer to the Boating or Angler's Guide for current boating regulations. Map date September 2011.

Lake acreage: 5101.14

- Lake depth (ft)
- Trail
- Dam
- DEEP car top/carry-in launch
- DEEP trailered launch

N

0 0.05 0.1 0.2 Miles

0 465 930 1,860 Feet

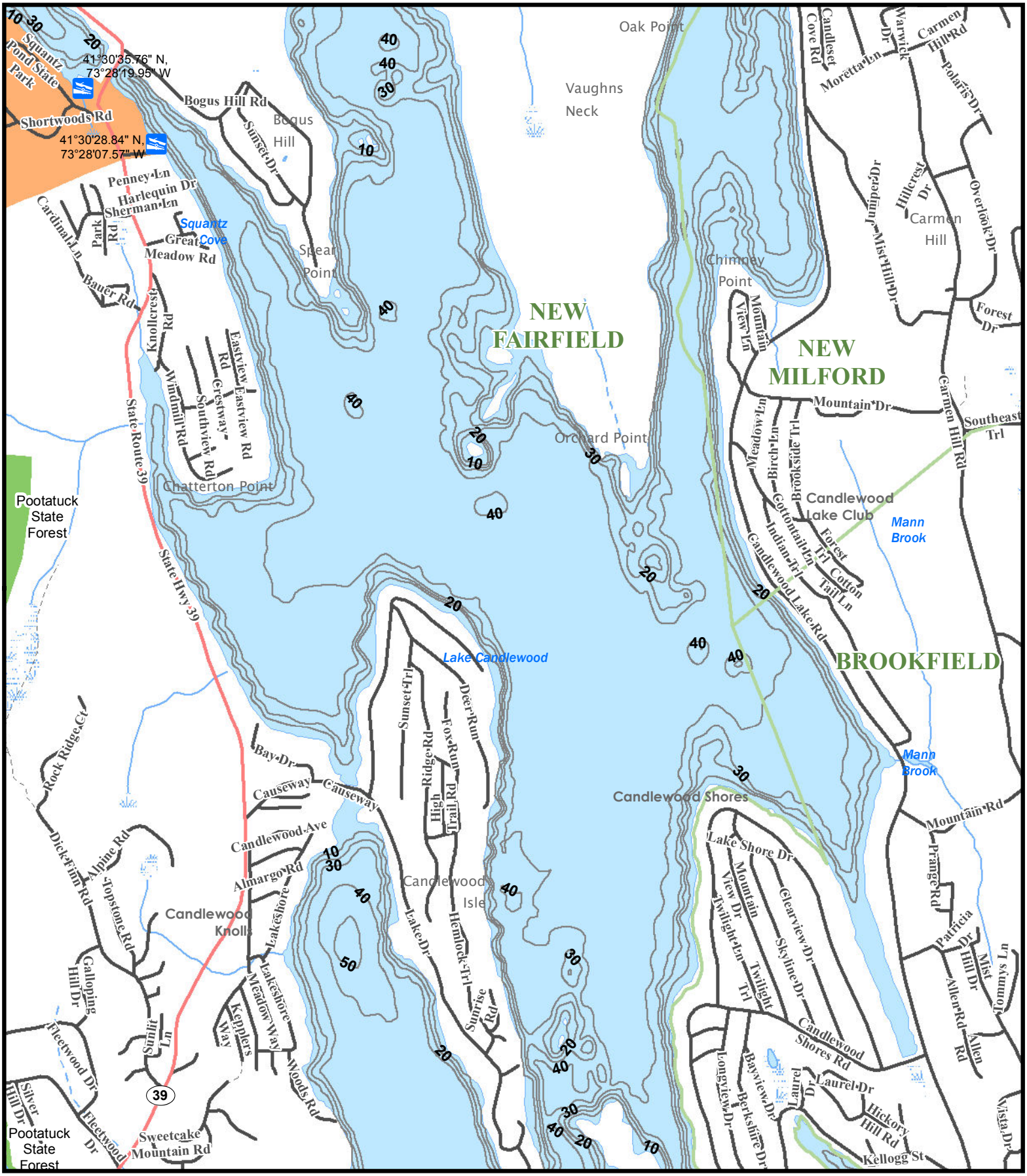

Candlewood Lake (4 of 6)

New Milford, Brookfield, and New Fairfield, CT

Connecticut Department of Energy & Environmental Protection

This map shows lake depth. It is intended for general informational purposes only. Lake bathymetry contour lines may not align well with other features on the map. Please refer to the Boating or Angler's Guide for current boating regulations. Map date September 2011.

Lake acreage: 5101.14

- Lake depth (ft)
- Trail
- Dam
- DEEP car top/carry-in launch
- DEEP trailered launch

N

0 0.05 0.1 0.2 Miles

0 500 1,000 2,000 Feet

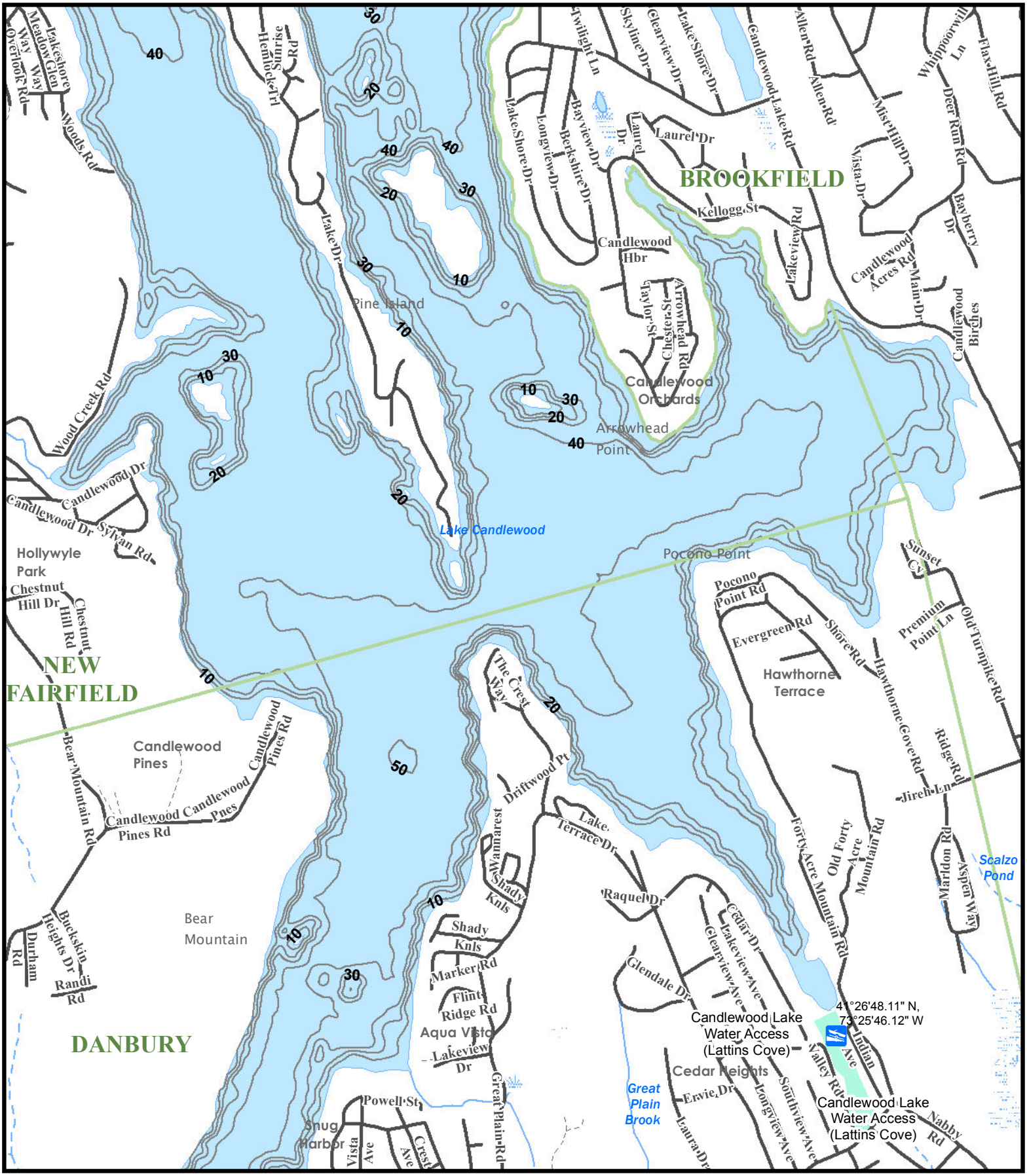

Candlewood Lake (5 of 6)

Brookfield, New Fairfield, and Danbury, CT

Connecticut Department of Energy & Environmental Protection

This map shows lake depth. It is intended for general informational purposes only. Lake bathymetry contour lines may not align well with other features on the map. Please refer to the Boating or Angler's Guide for current boating regulations. Map date September 2011.

Lake acreage: 5101.14

- Lake depth (ft)
- Trail
- Dam
- DEEP car top/carry-in launch
- DEEP trailered launch

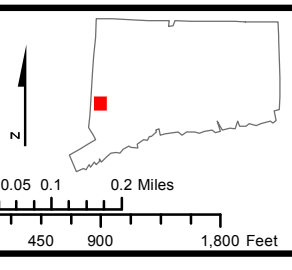

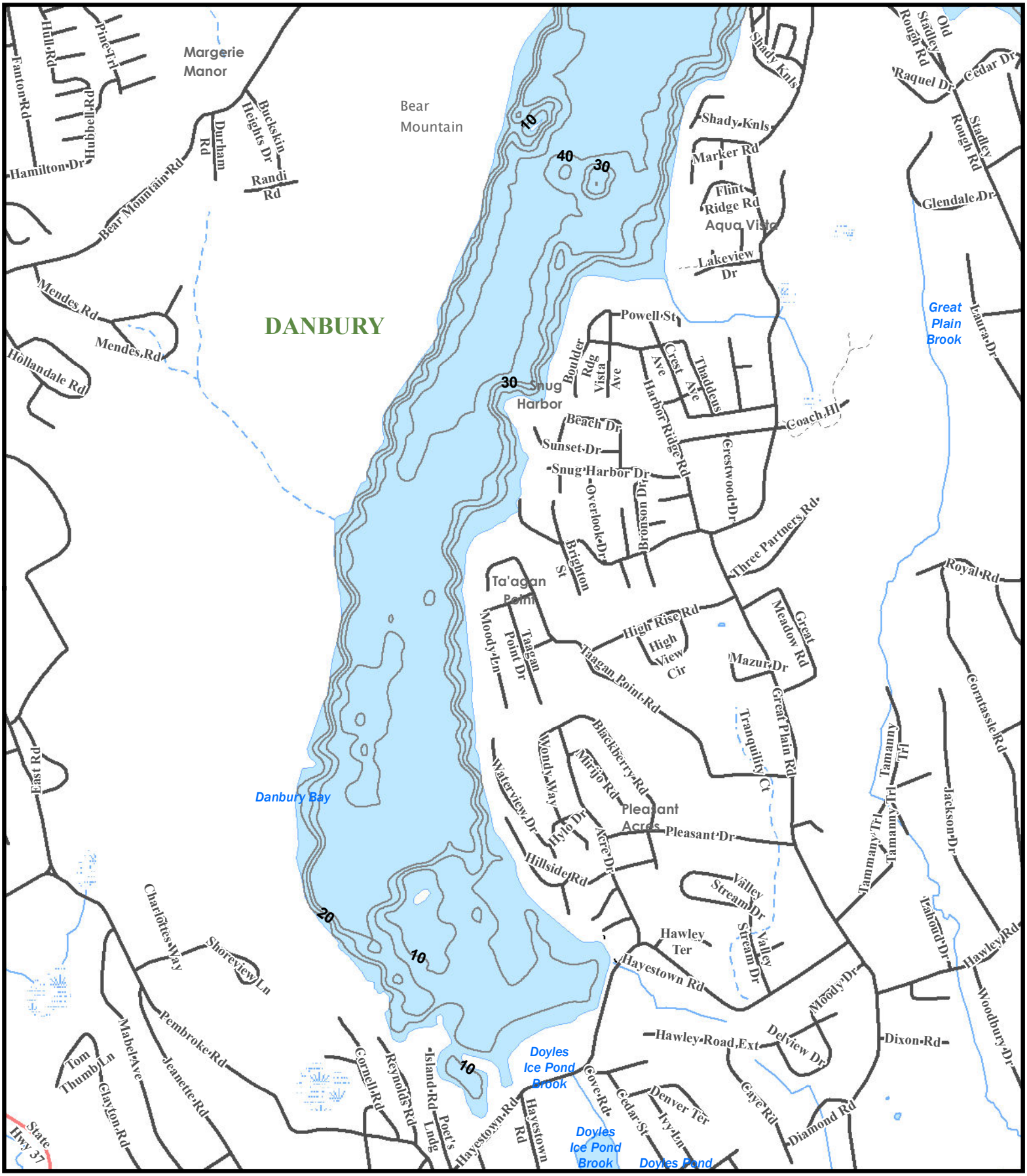

Candlewood Lake (6 of 6)

Danbury, CT

Connecticut Department of Energy & Environmental Protection

This map shows lake depth. It is intended for general informational purposes only. Lake bathymetry contour lines may not align well with other features on the map. Please refer to the Boating or Angler's Guide for current boating regulations. Map date September 2011.

Lake acreage: 5101.14

- Lake depth (ft)
- Trail
- Dam
- DEEP car top/carry-in launch
- DEEP trailered launch

