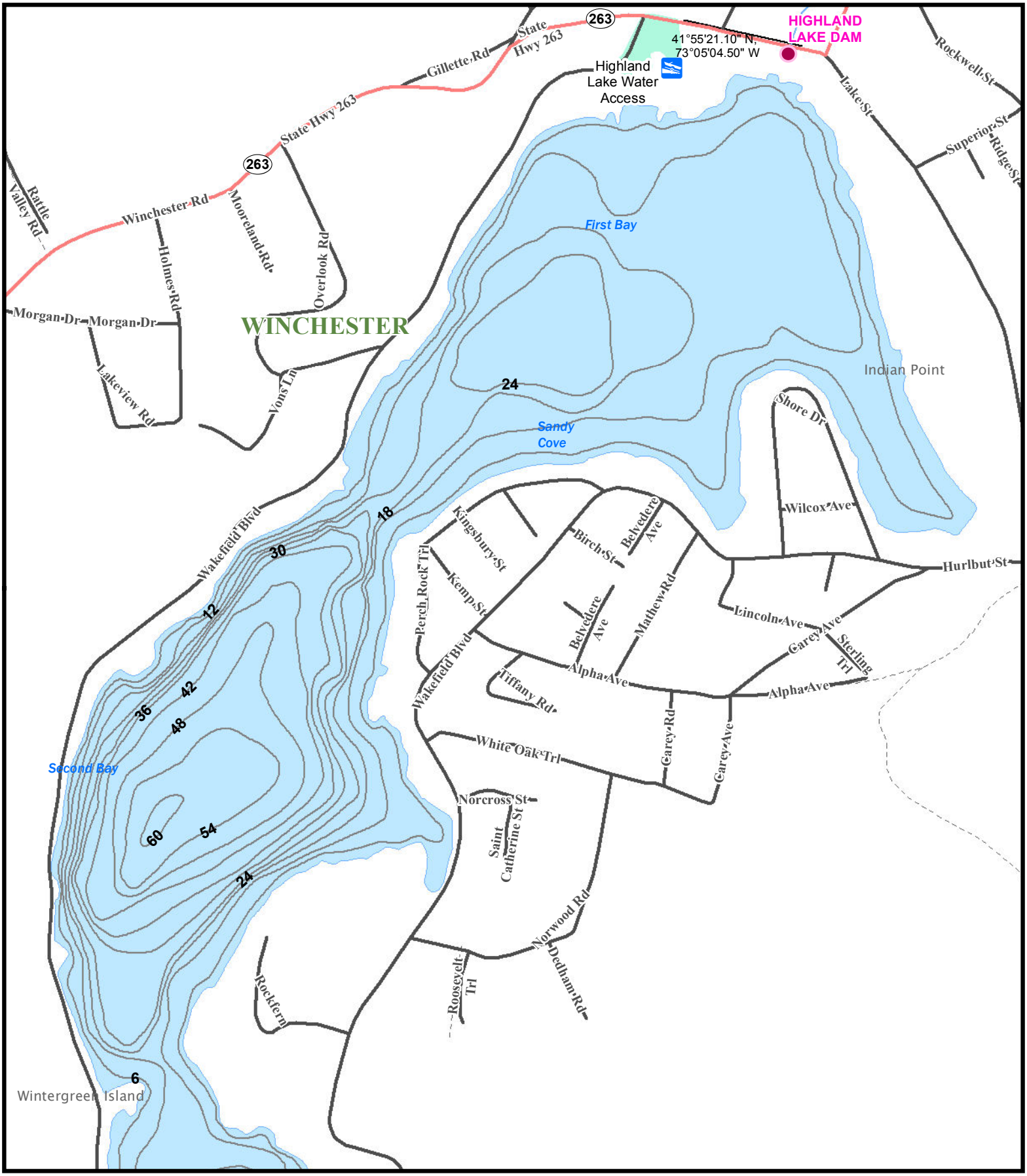

Highland Lake (1 of 2)

Winchester, CT

Connecticut Department of Energy & Environmental Protection

This map shows lake depth. It is intended for general informational purposes only. Lake bathymetry contour lines may not align well with other features on the map. Please refer to the Boating or Angler's Guide for current boating regulations. Map date September 2011.

Lake acreage: 445.13

- Lake depth (ft)
- Trail
- Dam
- DEEP car top/carry-in launch
- DEEP trailered launch

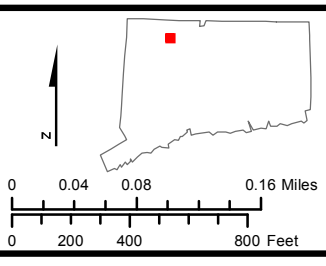

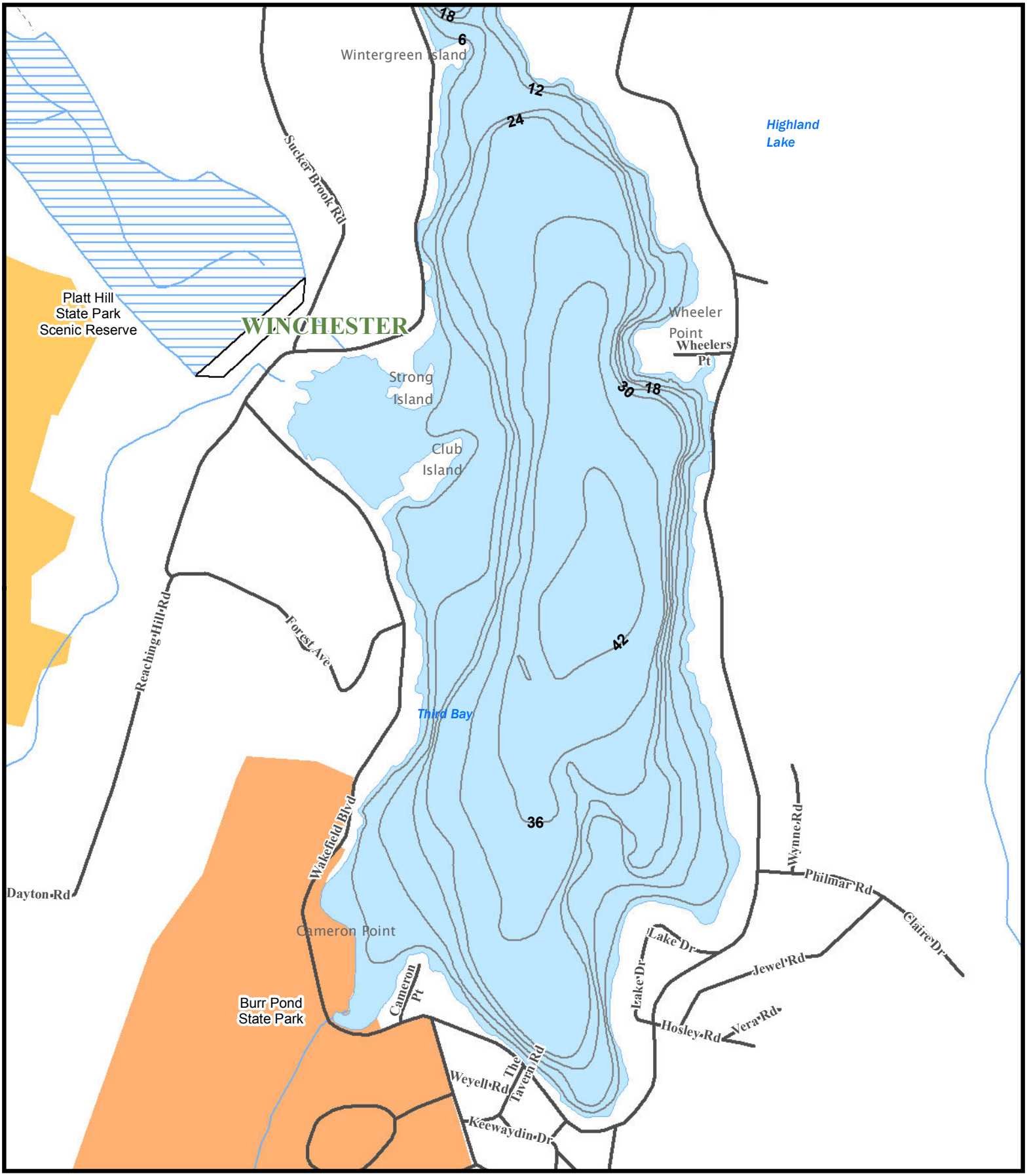

Highland Lake (2 of 2)

Winchester, CT

Connecticut Department of Energy & Environmental Protection

This map shows lake depth. It is intended for general informational purposes only. Lake bathymetry contour lines may not align well with other features on the map. Please refer to the Boating or Angler's Guide for current boating regulations. Map date September 2011.

Lake acreage: 445.13

- Lake depth (ft)
- Trail
- Dam
- DEEP car top/carry-in launch
- DEEP trailered launch

